











ZONING DISTRICTS MAP


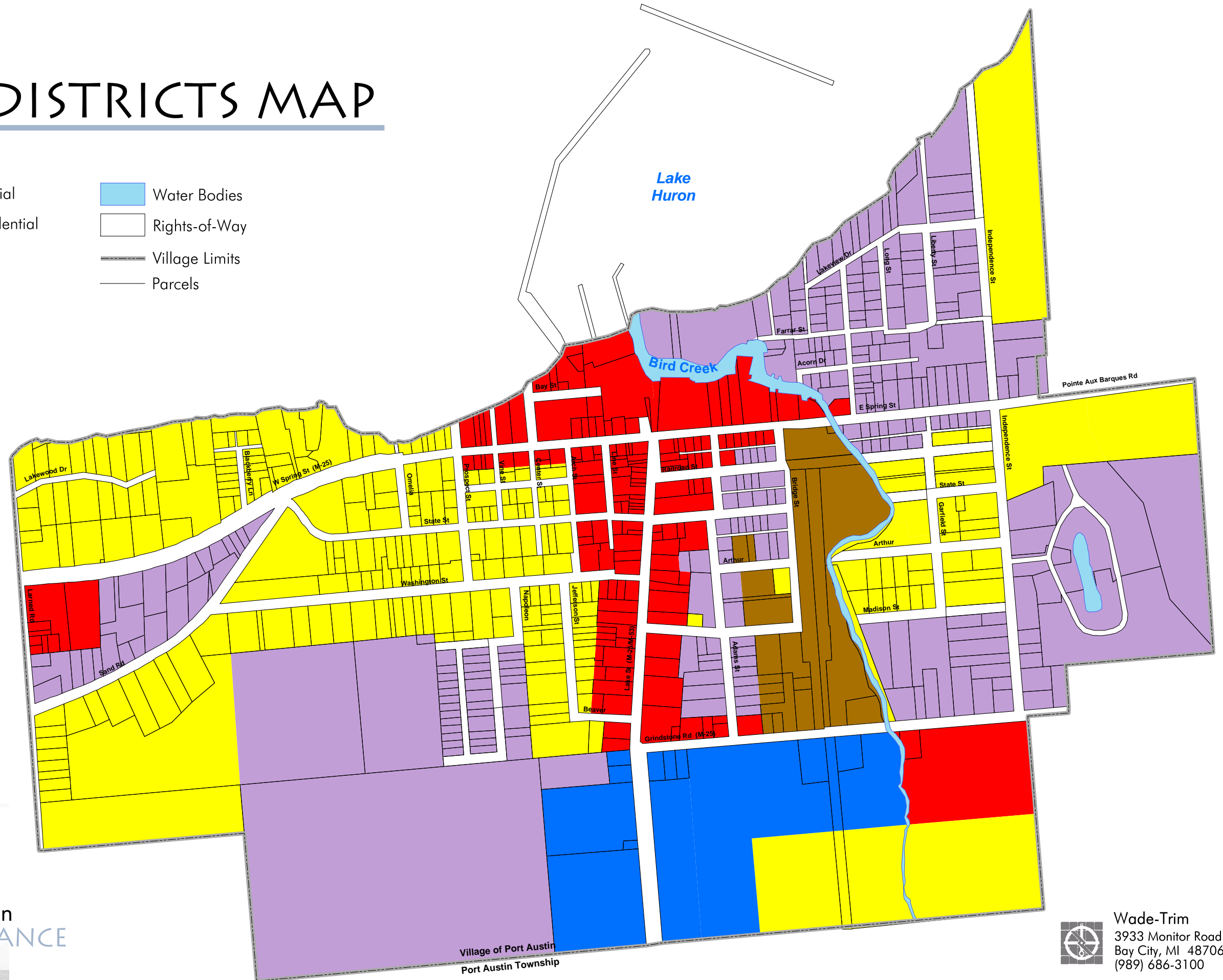
LEGEND

- | | |
|---|--|
|  R-1 One-Family Residential |  Water Bodies |
|  R-2 Multiple-Family Residential |  Rights-of-Way |
|  B-1 Service Business |  Village Limits |
|  B-2 General Business |  Parcels |
|  Industrial District | |

Adopted: November 30, 2004



0 250 500 1,000 Feet



Village of Port Austin
Port Austin Township



Wade-Trim
3933 Monitor Road
Bay City, MI 48706
(989) 686-3100